

1540 RICE ST

SITE PLAN APPROVED
 OFFICE OF LIEP
 CITY OF ST. PAUL

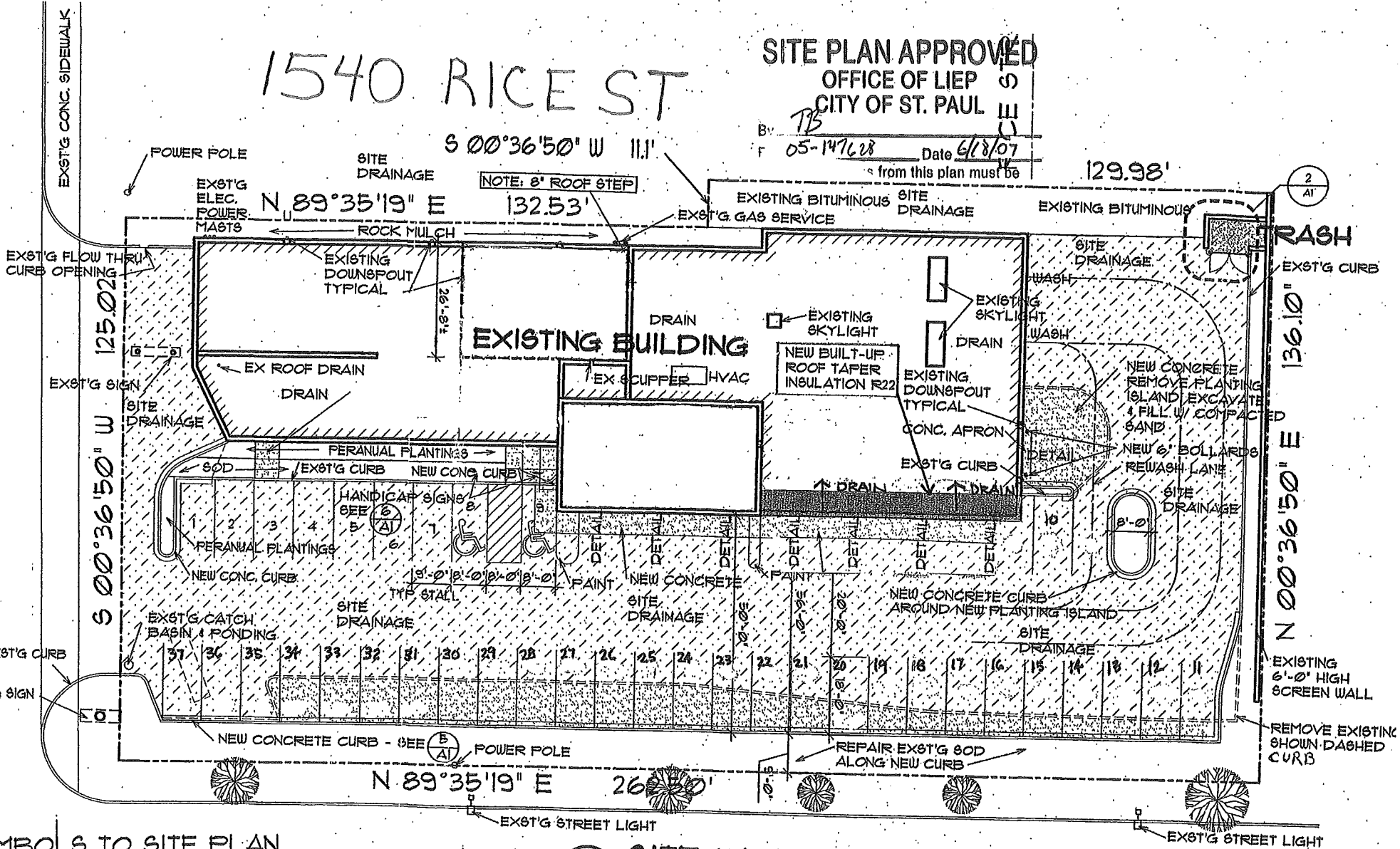
By: TB
 Date: 6/18/07
 from this plan must be

S 00°36'50" W 111'

129.98'



N 89°35'19" E 132.53'

NOTE: 8' ROOF STEP




RICE STREET

SYMBOLS TO SITE PLAN

-  EXISTING CONCRETE SURFACE
-  NEW CONCRETE SURFACE

 **SITE PLAN**

1"=20'-0"
 NORTH

HWY 36
 ST.